






















Property Map Bristol Maine



Scale:
1" = 100 ft.

Legend

-  Cemetery
-  Parcels on this map
-  Parcels on Adjacent Maps
-  Municipal Road
-  Private Road
-  Easement
-  ROW
-  State Roads
-  Town Roads
-  Private Roads
-  Easements
-  Sub_parcel
-  Tidal Waters
-  Flats
-  Powerline
-  Streams
-  Fresh Water Bodies
-  Wetlands
-  Forested Wetlands
-  Adjacent Towns

Source Documents:

Bristol Property Maps prepared by Sacket & Brake in 1983 and updated through 2008 by Maine Coast Surveying.

Digital Property Maps prepared by Maine Coast Surveying in 2009 and updated through 2016.

Digital Property Map updates by Maine Coast Surveying & Flood Consulting 2017 & 2018.

Digital Property Map updates by Roderick H. Craib, Jr. (PLS 1191) 2019 - 2022.

Maine Office of Geographic Information Systems digital data layers include:

High resolution digital orthophotographs produced from aerial photos collected in the Spring of 2013 and 2018.

Road Type contains Next Generation 9-1-1 road centerline and road name data last updated May 6, 2023.

Streams depicts single line streams of Maine from USGS 1:24,000 scale quadrangles.

Wetlands (NWI) contains USFW National Wetland Inventory polygon data for Maine at 1:24,000 scale.

The tidal shore was developed from two foot contours derived from 2010 -2011 Lidar data courtesy of the USGS and the Maine Office of GIS.

This revision is based only on plans, deeds and other data supplied by the Town of Bristol.

Owner's names may be abbreviated or simplified to save space.
See Bristol Tax Records for complete names.

The dimensions shown were derived from this map for assessment purposes only. They may be different from previous tax maps, deeds, or surveys.

For Assessment Purposes Only

Not To Be Used For
Conveyances

prepared by:
Roderick H. Craib, Jr.
Professional Land Surveyor # 1191
P.O. Box 101
167 Fox Hill Road
Walpole, ME 04573

Revisions dated April 1, 2023

Map 001